

Desbarats to Echo Bay Planning Board

November 26, 2024

Agenda

Location: Tarbutt Council Chambers

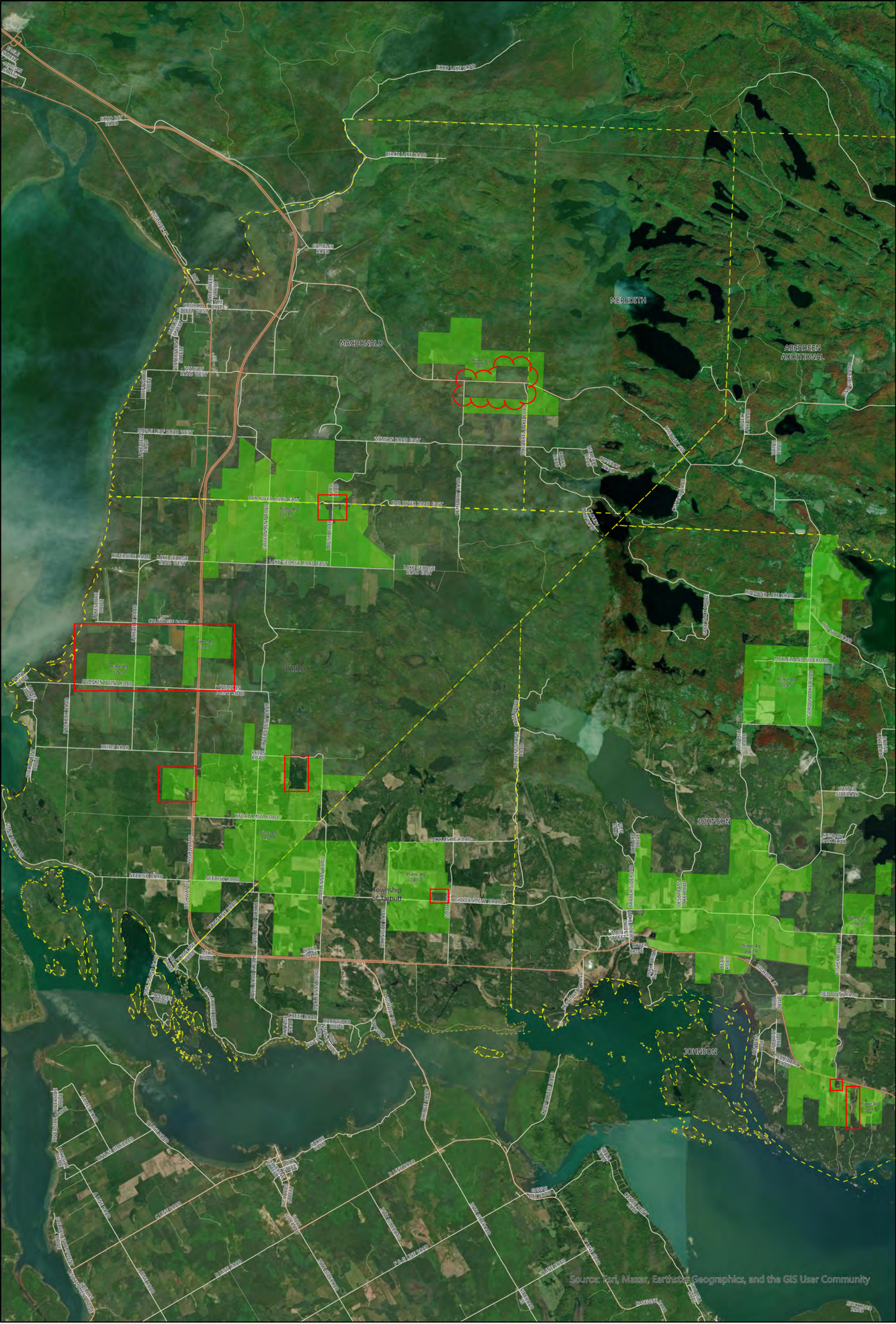
27 Barr Road South

Time: 7:00 p.m.

ADDENDUM

New Business

- 1. J.L. Richards – Recommendations for Additions to Prime Agricultural Areas for the Desbarats to Echo Bay Official Plan**

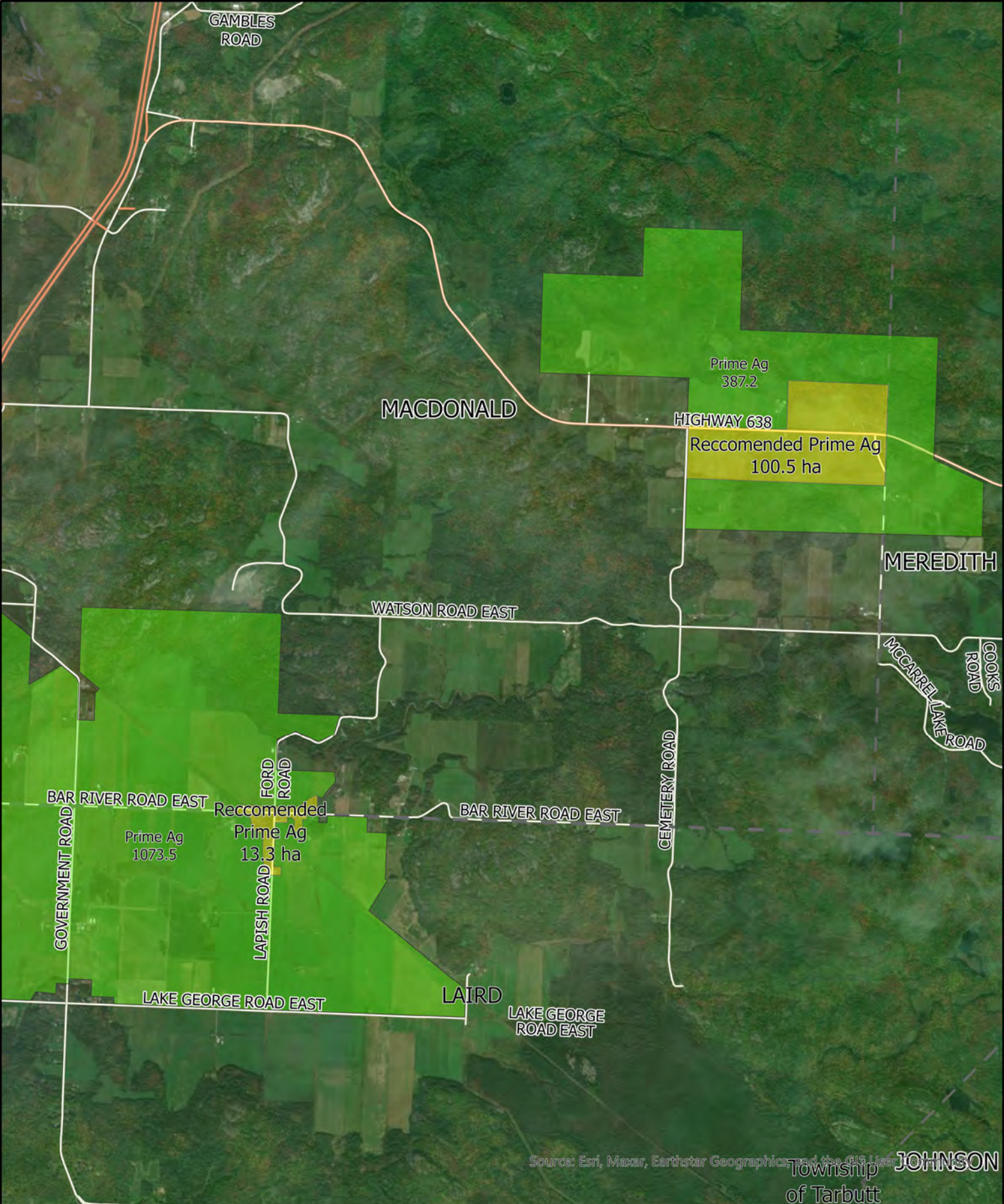


LEAR Study - Proposed Prime Agricultural Lands
Agricultural Advisory Committee to the
Desbarats to Echo Bay Planning Board



Scale: 1:85,000

Spatial Reference
Name: NAD 1983 UTM Zone 17N



Source: Esri, Maxar, Earthstar Geographics, and the GIS User Community

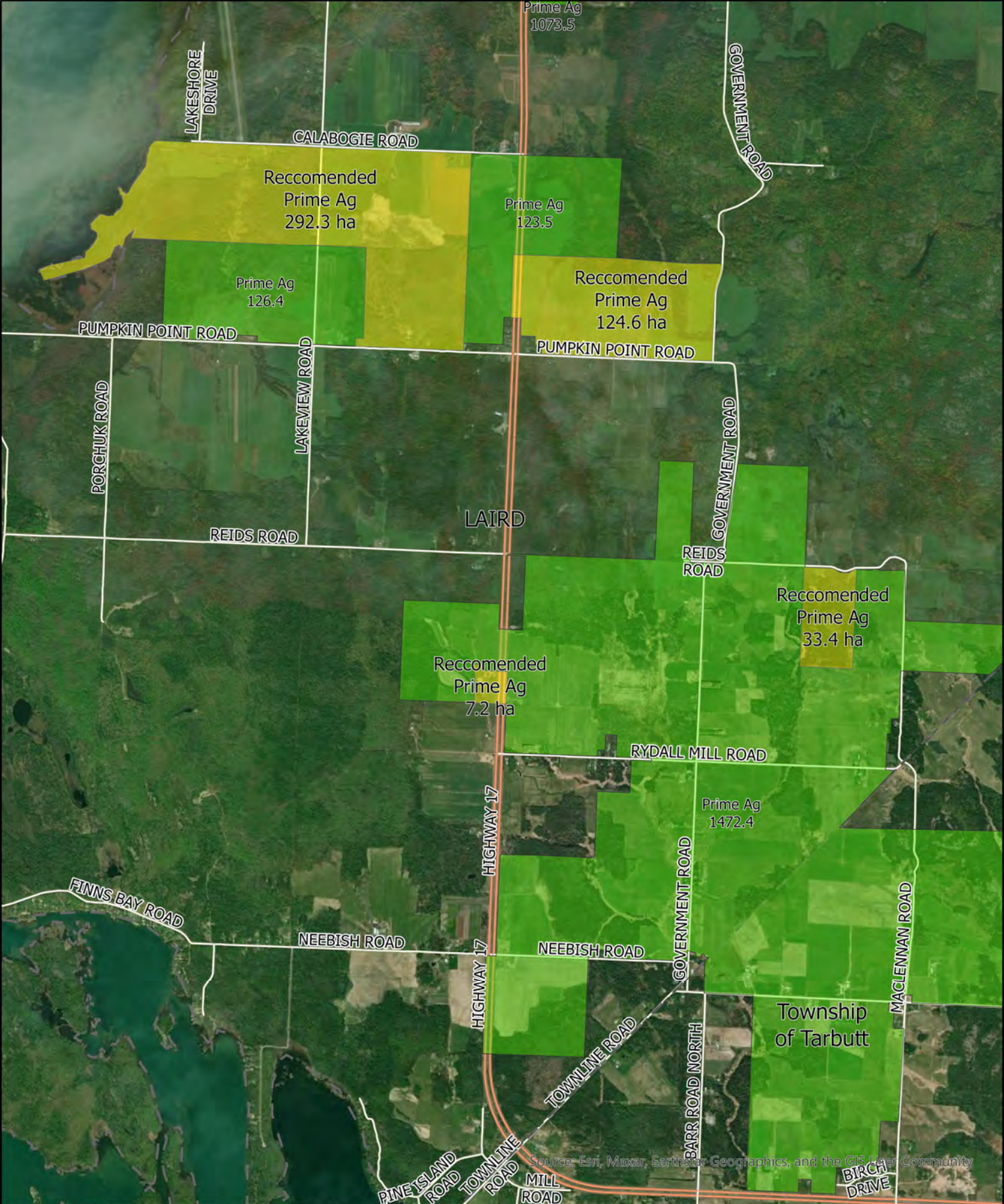
JOHNSON Township of Tarbutt

Recommended Amendments to Prime Agricultural Areas from JL Richards and Associates to the Desbarats to Echo Bay Planning Board and/or Agricultural Advisory Committee November 26, 2024



Scale: 1:40,000

Map 1 of 4



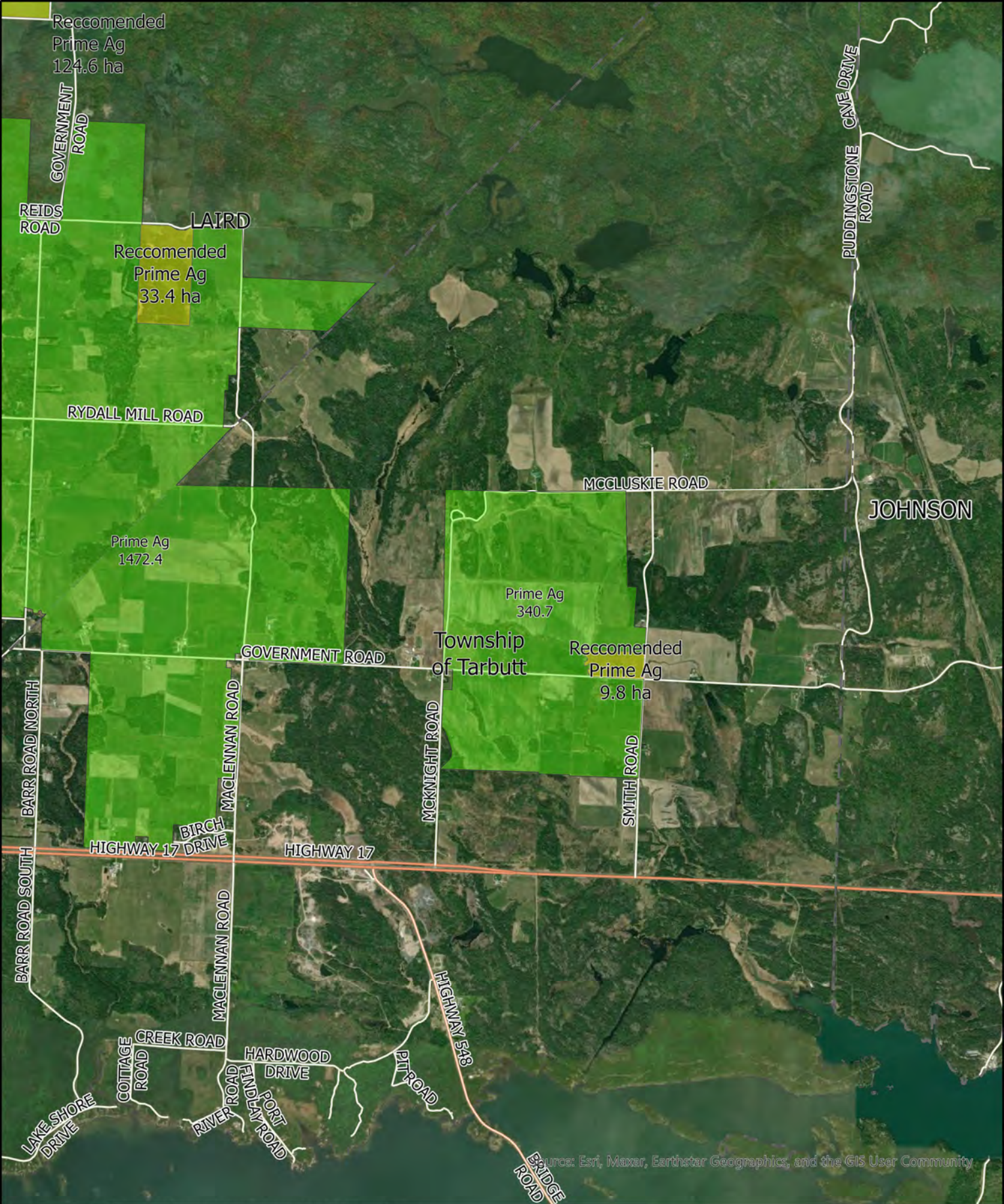
Recommended Amendments to Prime Agricultural Areas
 from JL Richards and Associates to the
 Desbarats to Echo Bay Planning Board and/or Agricultural Advisory Committee
 November 26, 2024

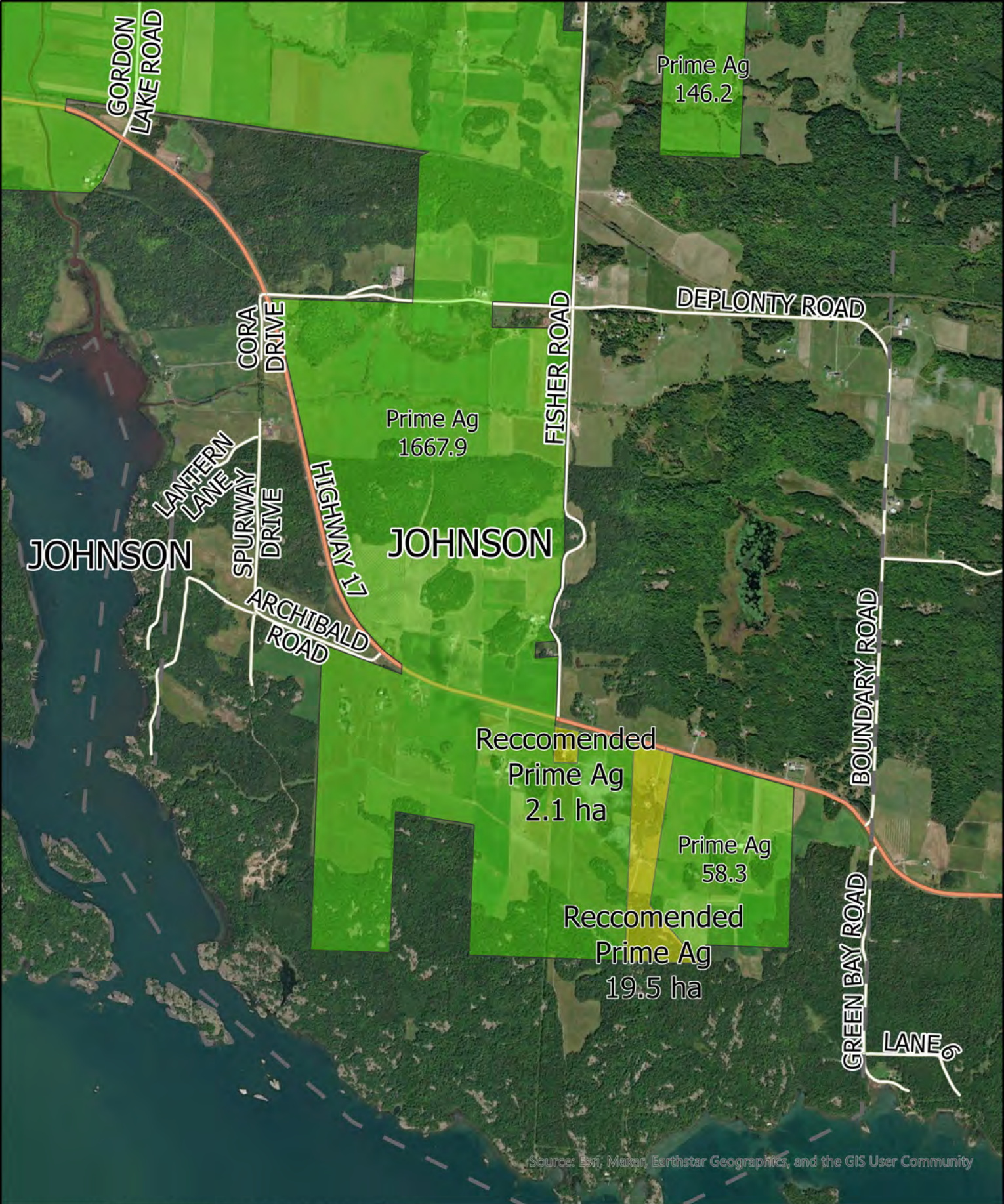


Scale:
1:40,000

Map 1 of 4

Source: Esri, Maxar, Earthstar Geographics, and the GIS User Community





Source: Esri, Maxar, Earthstar Geographics, and the GIS User Community

Recommended Amendments to Prime Agricultural Areas
 from JL Richards and Associates to the
 Desbarats to Echo Bay Planning Board and/or Agricultural Advisory Committee
 November 26, 2024



Scale:
 1:25,000

Map 3 of 4